












# Accessible Denbighshire

## Key to symbols

-  Path
-  A Roads
-  B Roads
-  Other Roads
-  Parking
-  Bus Stop
-  Toilets
-  Kissing Gate
-  Gate
-  Ramp
-  Narrow Path  
(Narrowing of path to a min of 4w0cm)



## Gro Isa

### Route Information

A delightful linear route over pasture land to the banks of the River Dee may be taken from the Market Town of Corwen.

**Distance:** 1.7 km / 1 mile.

**Allow:** 30 – 45 minutes.

**Gates:** Minimum clearance 110cm

**Kissing Gates:** Minimum enclosure is 75cm by 112cm.

**Slopes:** One steep slope to river bank.

**Path Surface:** Mostly pasture land with some bare soil and roots.

**Path Width:** Minimum defined width is 40cm; however there is a grass surface either side of this, which may be used.

**Bring waterproof clothing and wear appropriate footwear. In summer months wear sunscreen.**

### Visitor Information

**For Satellite Navigation please use:** LL21 0DN

**For Public Transport users:** Bus stops are located in the main car park off Market Square. Services X5 and X94 stop here. See [www.traveline-cymru.info](http://www.traveline-cymru.info) to plan your journey.

**Parking:** Available in the main car park off Market Square. There are nine disabled parking bays. Blue badge holders must pay and display.

**Toilets:** Located in the main car park off Market Square. There is a 20 pence charge to use this facility.

**Other Amenities:** Corwen is a market town with numerous shops, cafes and pubs.

**Further Information:** [www.denbighshirecountryside.org.uk](http://www.denbighshirecountryside.org.uk)