






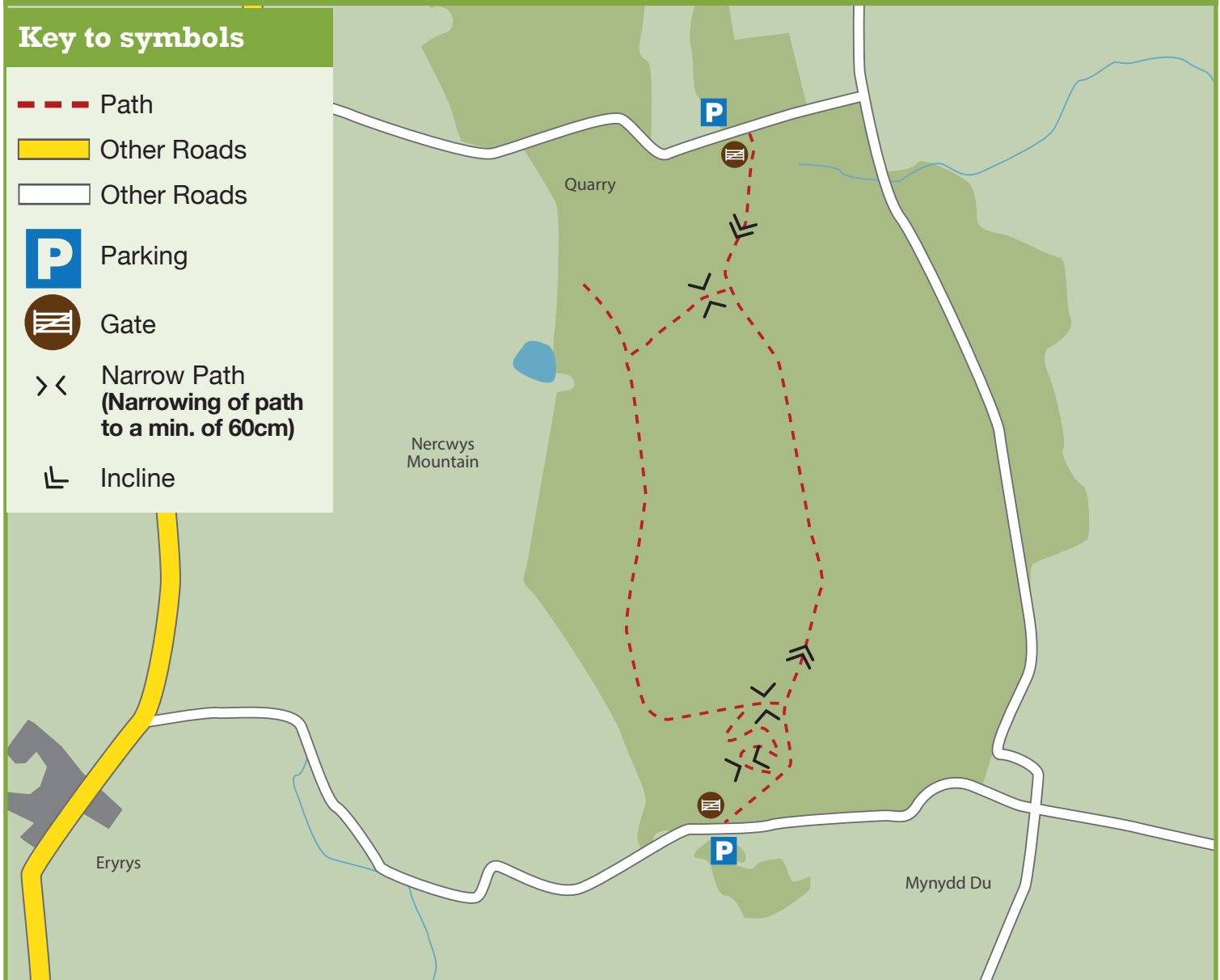


Accessible Denbighshire

Key to symbols

-  Path
-  Other Roads
-  Other Roads
-  Parking
-  Gate
-  Narrow Path
(Narrowing of path
to a min. of 60cm)
-  Incline



Coed Nercwys

Route Information

A circular route may be taken from either car park along multi-user routes. The main linear forest track has a good, solid surface. Other paths can become muddy, due to tree coverage and the lack of sunlight to dry paths out.

Distance: 2.8 miles/4.5km **Allow:** 1.5 – 2 hours

Surface: Solid naturally surfaced paths, which can become wet and muddy in places. On some of the slopes, large stones protrude from the surface.

Path Width: One short section of the path reduces to 40cm.

Slopes: A number of slopes are located around the route. Some of these have large stones protruding from the surface.

Bring waterproof clothing and wear appropriate footwear. In summer months wear sunscreen.

Gates: Gates are located on the entrances from the car parks. Minimum clearance is 110cm.

Visitor Information

For Satellite Navigation please use grid reference: SJ218593. There is no public transport to this site.

Parking: Car parking is available at the northern and southern entrances to the site. The car parks have a solid compacted surface, with some large pieces of gravel on the northern car park. There are no designated spaces and parking is free.

Toilets: There are no toilets on site.

Further Information: www.denbighshirecountryside.org.uk