










Accessible Denbighshire

Key to symbols

| | |
|--|---|
|  Path |  Staggered Barrier |
|  Roads |  Kissing Gate |
|  Parking |  Bollards |
|  Bus Stop |  Picnic Table |
|  Bench | |



Prestatyn Community Woodland

Route Information

Circular routes of the woodland and recreational ground may be taken, with views of the sea and surrounding hills.

Distance: 3.2km / 2 miles.

Allow: 1 hour.

Path Surface: Main path surfaced with tarmac. Subsidiary paths through the woodland are surfaced with crushed limestone.

Slopes: Minor slopes, which mirror the natural gradients of the land.

Kissing Gates: Two kissing gates located around the site. Minimum 110cm clearance.

Gaps: Minimum 1 metre clearance.

Bollards: Minimum 120 cm clearance.

Bring waterproof clothing and wear appropriate footwear. In summer months wear sunscreen.

Visitor Information

Prestatyn may be accessed via the A55 expressway.

For Public Transport users: Prestatyn bus station is located at the end of Gas Works Lane.

Parking: Located off Gas Works Lane (NW), and off Tip Lane (SE)

Toilets: No toilets are located on the route; however they are available in Prestatyn.

Other Amenities: Restaurants, Cafes and shops are located in Prestatyn.

Further Information: www.denbighshirecountryside.org.uk