










Accessible Denbighshire

Key to symbols

	Path		Staggered Barrier
	Roads		Kissing Gate
	Parking		Bollards
	Bus Stop		Picnic Table
	Bench		



Prestatyn Community Woodland

Route Information

Circular routes of the woodland and recreational ground may be taken, with views of the sea and surrounding hills.

Distance: 3.2km / 2 miles.

Allow: 1 hour.

Path Surface: Main path surfaced with tarmac. Subsidiary paths through the woodland are surfaced with crushed limestone.

Slopes: Minor slopes, which mirror the natural gradients of the land.

Kissing Gates: Two kissing gates located around the site. Minimum 110cm clearance.

Gaps: Minimum 1 metre clearance.

Bollards: Minimum 120 cm clearance.

Bring waterproof clothing and wear appropriate footwear. In summer months wear sunscreen.

Visitor Information

Prestatyn may be accessed via the A55 expressway.

For Public Transport users: Prestatyn bus station is located at the end of Gas Works Lane.

Parking: Located off Gas Works Lane (NW), and off Tip Lane (SE)

Toilets: No toilets are located on the route; however they are available in Prestatyn.

Other Amenities: Restaurants, Cafes and shops are located in Prestatyn.

Further Information: www.denbighshirecountryside.org.uk