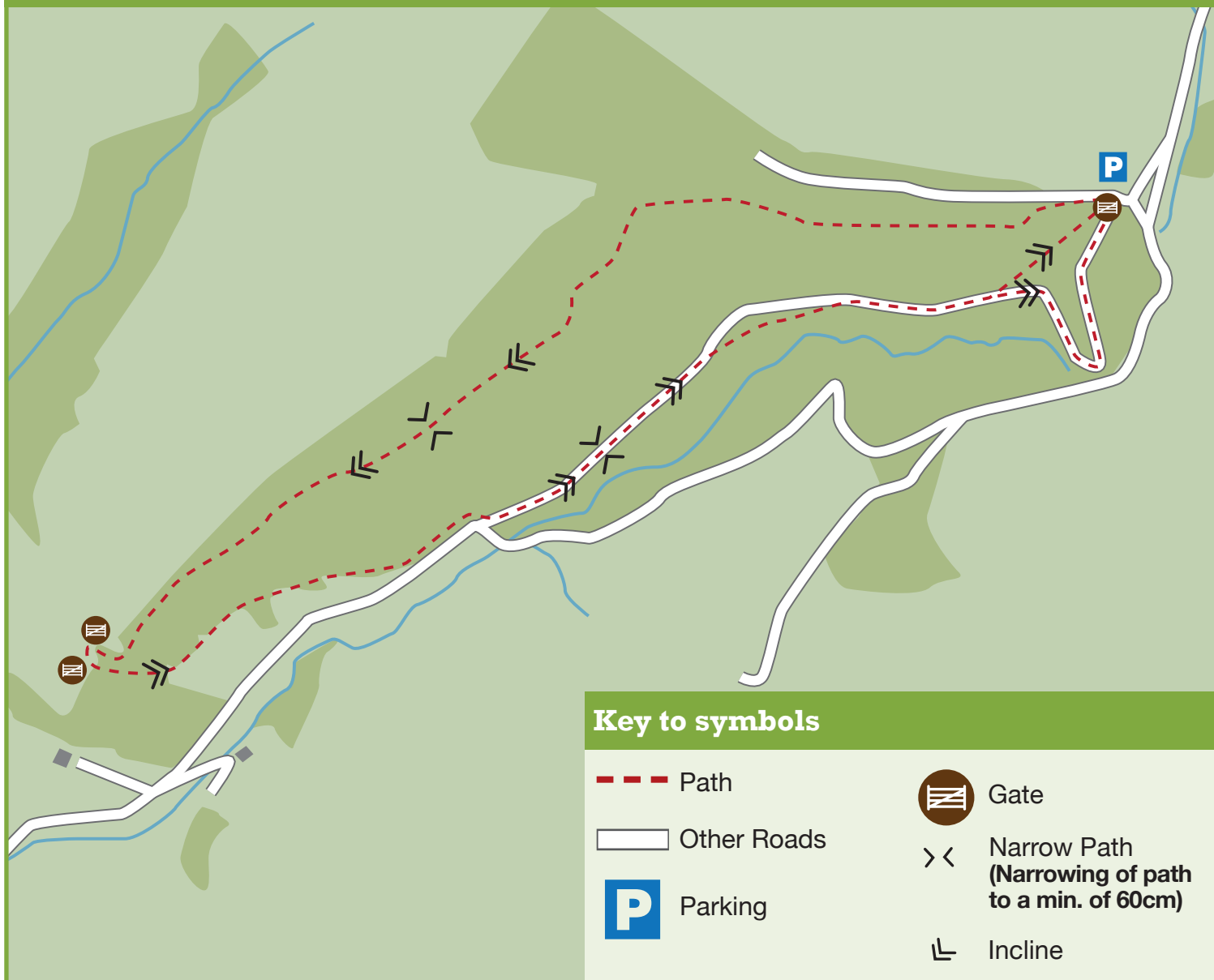








Accessible Denbighshire



Key to symbols

	Path		Gate
	Other Roads		Narrow Path (Narrowing of path to a min. of 60cm)
	Parking		Incline

Cae Ddol

Route Information

Linear or circular routes may be taken from the car park, depending on the ability of the walker. There are some steep ascents and rough / muddy surfaces.

Distance: 3.5km / 2 miles **Allow:** 1 – 1.5 hours

Surface: Compacted natural surface, which can become very muddy in places.

Path Width: Minimum 60cm for a short section with vegetation either side.

Slopes: Short ramp access to dipping platform and bridge.

Gates: There are four gates on the route, with a minimum clearance of 90cm.

Bring waterproof clothing and wear appropriate footwear. In summer months wear sunscreen.

Visitor Information

For Satellite Navigation please use grid reference: SJ138667. There is no public transport to this site.

Parking: The car park has a loose gravel surface and no designated spaces.

Toilets: There are no toilets on site.

Further Information: www.denbighshirecountryside.org.uk