








# Accessible Denbighshire

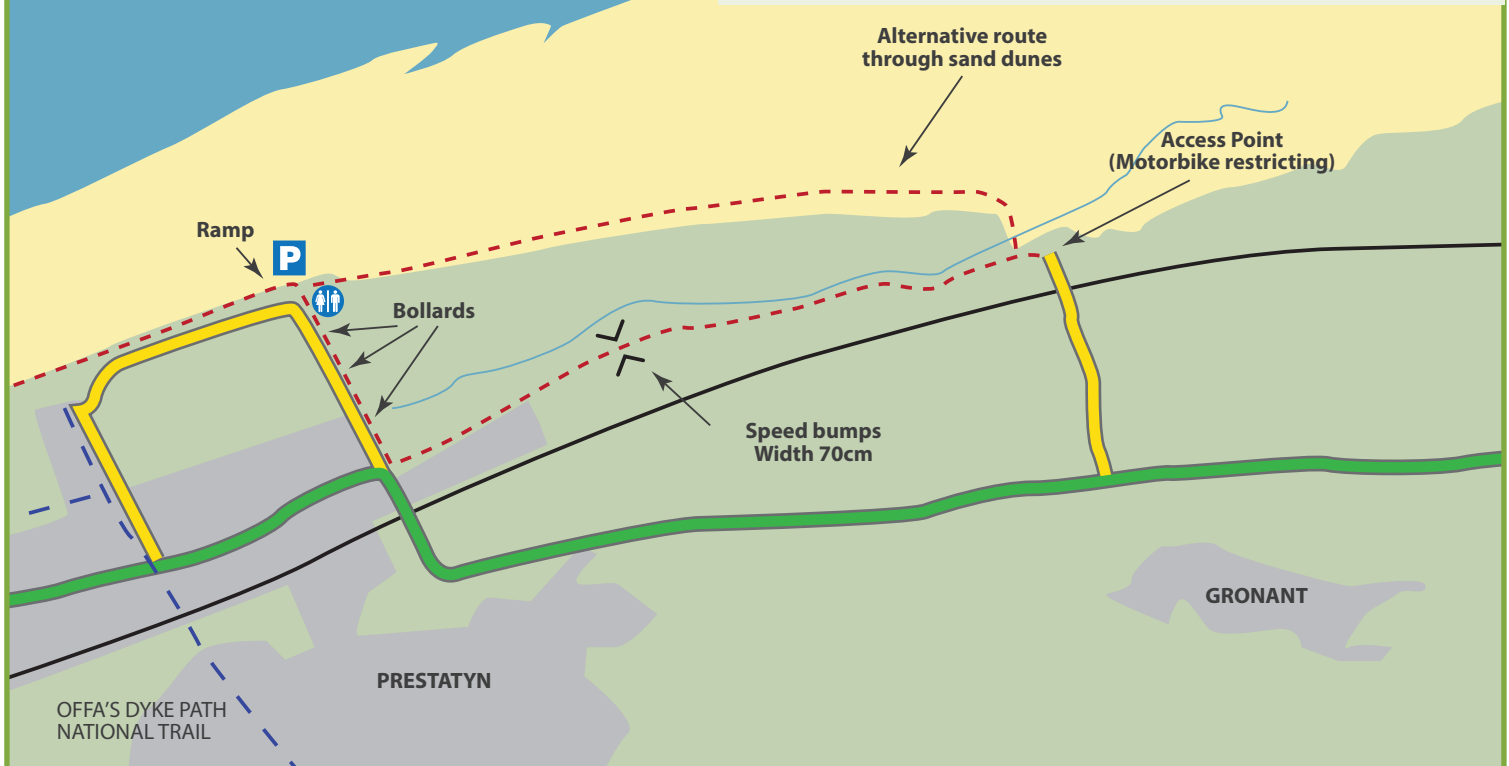


## Key to symbols



# Welsh Coast Path

	Path		Bench
	Roads		Narrow Path (Narrowing of path to a min of 70cm)
	Parking		
	Toilets		



## Welsh Coast Path

### Route Information

A linear route of up to 7 miles may be taken between Rhyl and Gronant on the Wales Coast Path.

*Distance:* Up to 7 miles / 11 km each way.

*Allow:* 4 - 6 hours to complete 7 miles.

*Surface:* Smooth tarmac and concrete.

*Path Width:* Minimum path width is 70cm for a short section.

*Slopes:* The path is mostly flat with a few small slopes and ramps.

*Access Points:* There are four gates on the route, with a minimum clearance of 90cm.

*Bollards:* Metal bollards reduce the path width to a minimum of 1 metre.

### Visitor Information

The towns of Rhyl and Prestatyn may be accessed from the A55 or the A548. Gronant may also be accessed via the A548.

*For Public Transport users:* Numerous bus services stop along the route. Please see [www.traveline-cymru.info](http://www.traveline-cymru.info) to plan your journey.

*Parking:* Available at numerous pay and display car parks along the route. Car parks contain differing numbers of disabled parking bays.

*Toilets:* Conveniently located along the promenade in both Prestatyn and Rhyl.

*Other Amenities:* Refreshments are available from various locations in the towns. Caffi Cymru and Offa's Restaurant are conveniently located where the Coast Path meets Offa's Dyke Path National Trail.

Bring waterproof clothing and wear appropriate footwear. In summer months wear sunscreen.

**Further Information:** [www.denbighshirecountryside.org.uk](http://www.denbighshirecountryside.org.uk)