




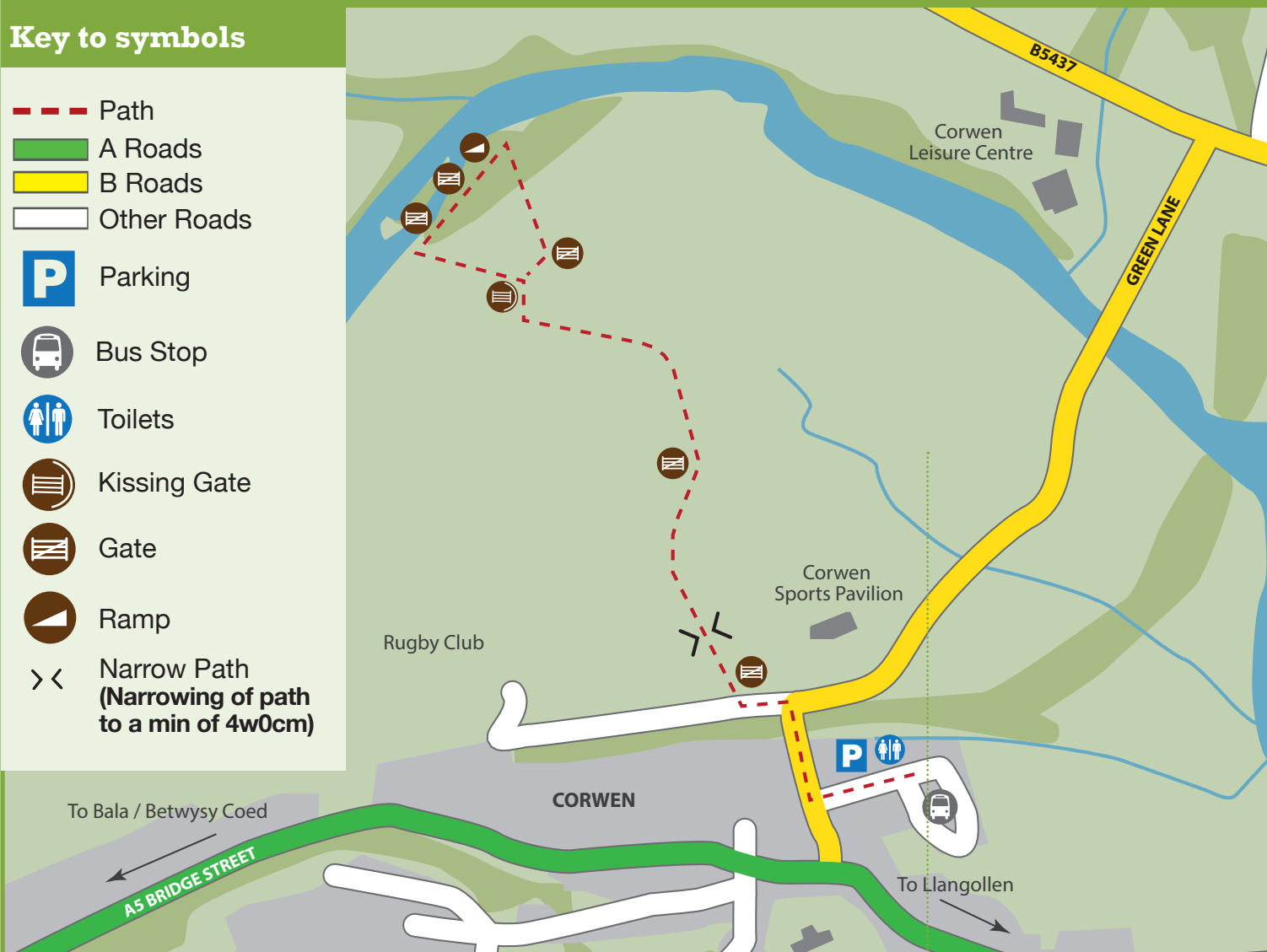


Accessible Denbighshire

Key to symbols

- Path
- A Roads
- B Roads
- Other Roads
- P Parking
-  Bus Stop
-  Toilets
-  Kissing Gate
-  Gate
-  Ramp
- > < Narrow Path
(Narrowing of path to a min of 4w0cm)



Gro Isa

Route Information

A delightful linear route over pasture land to the banks of the River Dee may be taken from the Market Town of Corwen.

Distance: 1.7 km / 1 mile.

Allow: 30 – 45 minutes.

Gates: Minimum clearance 110cm

Kissing Gates: Minimum enclosure is 75cm by 112cm.

Slopes: One steep slope to river bank.

Path Surface: Mostly pasture land with some bare soil and roots.

Path Width: Minimum defined width is 40cm; however there is a grass surface either side of this, which may be used.

Bring waterproof clothing and wear appropriate footwear. In summer months wear sunscreen.

Visitor Information

For Satellite Navigation please use: LL21 0DN

For Public Transport users: Bus stops are located in the main car park off Market Square. Services X5 and X94 stop here. See www.traveline-cymru.info to plan your journey.

Parking: Available in the main car park off Market Square. There are nine disabled parking bays. Blue badge holders must pay and display.

Toilets: Located in the main car park off Market Square. There is a 20 pence charge to use this facility.

Other Amenities: Corwen is a market town with numerous shops, cafes and pubs.

Further Information: www.denbighshirecountryside.org.uk