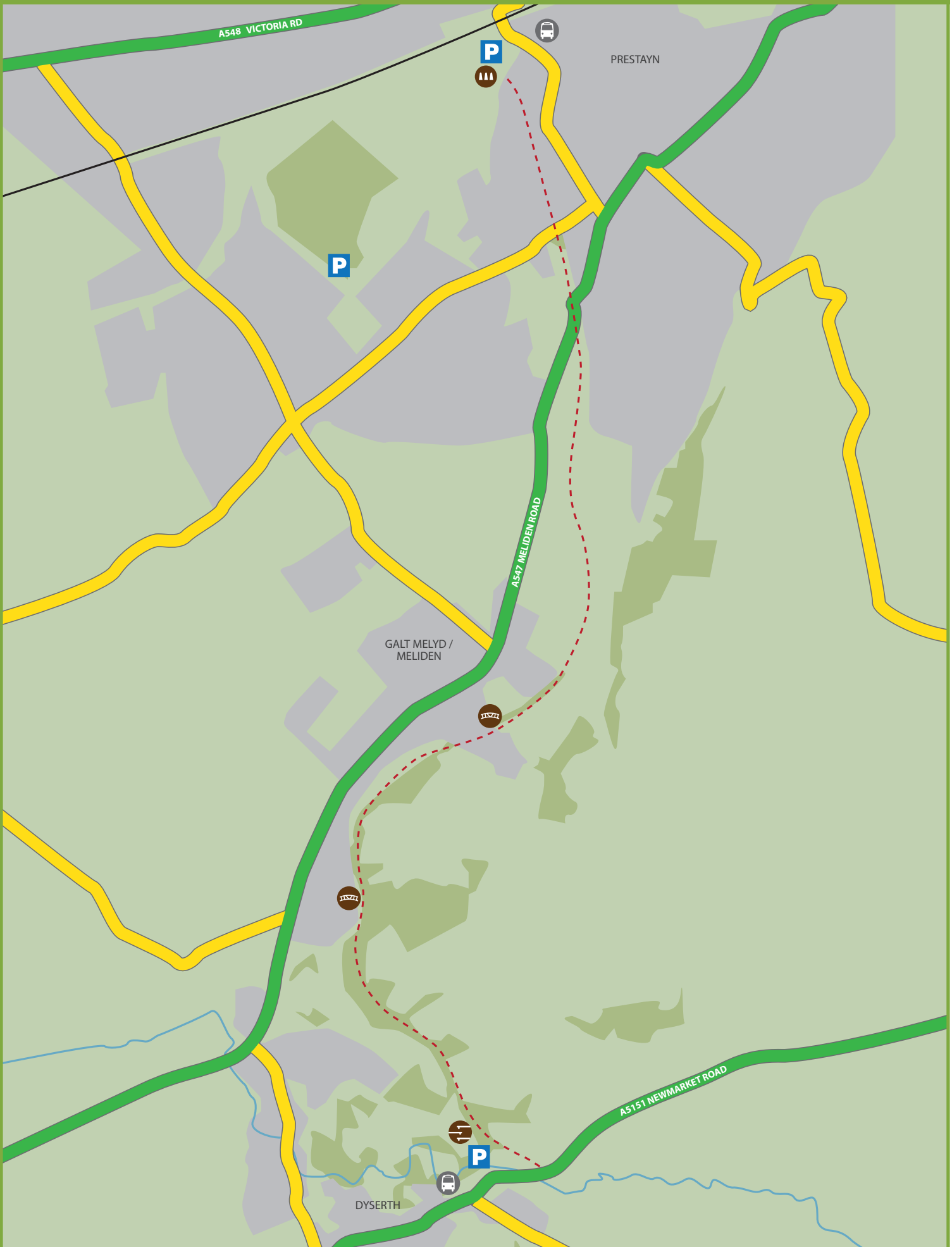


Accessible Denbighshire



Prestatyn – Dyserth Way


Accessible Denbighshire


Key to symbols


 Path

 Roads

 Parking

 Bus Stop

 Kissing Gate

 Staggered Barrier

 Bridge

 Bollards

Prestatyn – Dyserth Way

Route Information

A linear route may be taken between Prestatyn and Dyserth on this mostly traffic free route.

Distance: 2.6 miles / 4.25km.

Allow: 1 – 1.5 hours each way.

Surface: Smooth tarmac.

Path width: Minimum of 180cm for most of the way.

Slopes: There is a natural descent from Dyserth to Prestatyn. This is gradual along the length of the path.

Bollards: Metal bollards reduce the path width to a minimum of 120cm.

Barriers: Metal barriers reduce the path width to a minimum of 120cm.

Access points: Gates are located along the route, which lead to Meliden and Graig Fawr. Minimum width is 90cm.

Visitor Information

Both Prestatyn and Dyserth may be accessed by taking the junction signposted for Prestatyn off the A55.

For Public Transport users: A regular service travels between Rhyl, Prestatyn, Meliden and Dyserth. Please see www.traveline-cymru.info to plan your journey.

Parking: Free Parking in the Anglia car park in Dyserth, which has 3 disabled parking bays. There are numerous places to park in Prestatyn, some of which may require you to pay and display.

Toilets: No toilets are located on the route; however facilities are available in Dyserth and Prestatyn.

Other amenities: Restaurants, Cafes and shops are located in Dyserth, Meliden and Prestatyn.

Bring waterproof clothing and wear appropriate footwear. In summer months wear sunscreen.

Further Information: www.denbighshirecountryside.org.uk