

# Accessible Denbighshire




## Prestatyn – Dyserth Way


# Accessible Denbighshire


## Key to symbols


 Path

 Roads

 Parking

 Bus Stop

 Kissing Gate

 Staggered Barrier

 Bridge

 Bollards

## Prestatyn – Dyserth Way

### Route Information

A linear route may be taken between Prestatyn and Dyserth on this mostly traffic free route.

**Distance:** 2.6 miles / 4.25km.

**Allow:** 1 – 1.5 hours each way.

**Surface:** Smooth tarmac.

**Path width:** Minimum of 180cm for most of the way.

**Slopes:** There is a natural descent from Dyserth to Prestatyn. This is gradual along the length of the path.

**Bollards:** Metal bollards reduce the path width to a minimum of 120cm.

**Barriers:** Metal barriers reduce the path width to a minimum of 120cm.

**Access points:** Gates are located along the route, which lead to Meliden and Graig Fawr. Minimum width is 90cm.

### Visitor Information

Both Prestatyn and Dyserth may be accessed by taking the junction signposted for Prestatyn off the A55.

**For Public Transport users:** A regular service travels between Rhyl, Prestatyn, Meliden and Dyserth. Please see [www.traveline-cymru.info](http://www.traveline-cymru.info) to plan your journey.

**Parking:** Free Parking in the Anglia car park in Dyserth, which has 3 disabled parking bays. There are numerous places to park in Prestatyn, some of which may require you to pay and display.

**Toilets:** No toilets are located on the route; however facilities are available in Dyserth and Prestatyn.

**Other amenities:** Restaurants, Cafes and shops are located in Dyserth, Meliden and Prestatyn.

Bring waterproof clothing and wear appropriate footwear. In summer months wear sunscreen.

**Further Information:** [www.denbighshirecountryside.org.uk](http://www.denbighshirecountryside.org.uk)