










# Accessible Denbighshire

## Key to symbols

 Path	 Staggered Barrier
 Roads	 Kissing Gate
 Parking	 Kissing Gate
 Bus Stop	 Kissing Gate
 Bench	



## Prestatyn Community Woodland

### Route Information

Circular routes of the woodland and recreational ground may be taken, with views of the sea and surrounding hills.

**Distance:** 3.2km / 2 miles.

**Allow:** 1 hour.

**Path Surface:** Main path surfaced with tarmac. Subsidiary paths through the woodland are surfaced with crushed limestone.

**Slopes:** Minor slopes, which mirror the natural gradients of the land.

**Kissing Gates:** Two kissing gates located around the site. Minimum 110cm clearance.

**Gaps:** Minimum 1 metre clearance.

**Bollards:** Minimum 120 cm clearance.

Bring waterproof clothing and wear appropriate footwear. In summer months wear sunscreen.

### Visitor Information

Prestatyn may be accessed via the A55 expressway.

**For Public Transport users:** Prestatyn bus station is located at the end of Gas Works Lane.

**Parking:** Located off Gas Works Lane (NW), and off Tip Lane (SE)

**Toilets:** No toilets are located on the route; however they are available in Prestatyn.

**Other Amenities:** Restaurants, Cafes and shops are located in Prestatyn.

Further Information: [www.denbighshirecountryside.org.uk](http://www.denbighshirecountryside.org.uk)