

Disgrifiad:

Mae'r daith hon yn cychwyn yn Bod Petryal, un o rannau hynaf Coedwig Clocaenog, wrth Hen Fwthyn y Ciper a'r llyn prydferth. Oddi yma, mae'n dilyn lonydd a llwybrau tawel, gan fynd heibio i geffylau Przewalski yn pori mewn llocciau cynhanesyddol, a heibio carneddi Oes Efydd atmosfferig tuag at Bryn Beddau. Yma mae golygfeydd hyfryd o Fryniau Clwyd. Daw'r llwybr yn ôl ar hyd traciau'r goedwig a'r llwybrau mwsoglyd. Fe ddowch at dop hen lwybr troed nodedig a mynd heibio carnedd arall cyn gweld golygfeydd syfrdanol o Eryri. Wrth gerdded i lawr heibio'r llynnoedd hardd, mae'r daith yn mynd â chi'n ôl i Bod Petryal ar hyd trac diarffordd blaenau Afon Clwyd.

Pellter: 10 km, 6.25 milltir

Amser: 2.5 – 3.5 awr

Cychwyn: Bod Petryal, SJ037512 neu Glan y Gors SJ049519

Map: OS Explorer 264

Gwasanaeth Bws: 72 – Bws Brenig (Sylwch fod Bws Brenig yn cael cymorth grant, a gall yr amserlen newid). Edrychwch ar www.traveline-cymru.info i gael y wybodaeth ddiweddaraf.

Gradd: Cymedrol

Cyfleusterau:

Clawdd Newydd: Siop Gymunedol.

Llanfihangel Glyn Myfyr: Y Crown, 01490 420209

Description:

This walk starts in Bod Petryal, one of the oldest parts of Clocaenog Forest, with the Old Gamekeeper's Cottage and picturesque lake. From here it follows quiet lanes and paths, past Przewalski horses grazing prehistoric enclosures, past atmospheric Bronze Age cairns to Bryn Beddau, which provides beautiful views across the Clwydian Range. The path returns on forest tracks and mossy paths to reveal stunning views across to Snowdonia at the top of an impressive old roadway and past another cairn. Descending down past the attractive lakes, the route then returns to Bod Petryal along the secluded upper reaches of the River Clwyd.

Distance: 10 km, 6.25 miles

Time: 2.5 – 3.5 hours

Start: Bod Petryal, SJ037512 or Glan y Gors SJ049519

Map: OS Explorer 264

Bus Services: 72 – Brenig Bus (Please note that the Brenig Bus is grant funded and the timetable may be subject to change.) Please check on www.traveline-cymru.info for up to date information.

Grade: Moderate

Facilities:


Clawdd Newydd: Community Shop. **Llanfihangel Glyn Myfyr:** The Crown, 01490 420209

Bod Petryal

Taith Gylch Treftadaeth // Heritage Loop


www.taithbrenig.co.uk
www.brenigway.co.uk


3







Allwedd /// Key

 Taith /// Route

 Taith Bws /// Bus Route

 Parcio /// Parking

 Safle Bws /// Bus Stop

Atgynhychir y map hwn o ddeunydd yr Ordnance Survey gyda chaniatâd yr Ordnance Survey ar ran Rheolwr Llyfrfa Ei Mawrhydi © Hawlfraint y Goron. Mae atgynhychu heb ganiatâd yn torri hawlfraint y Goron a gall hyn arwain at erlyniad neu achos sifil. Cyngor Sir Ddinbych. 100023408. 2011.

© and database right Crown Copyright and Landmark Information Group Ltd (All rights reserved 2011). This map is reproduced from Ordnance Survey material with the permission of Ordnance Survey on behalf of the Controller of Her Majesty's Stationery Office. © Crown copyright. Unauthorised reproduction infringes Crown copyright and may lead to prosecution or civil proceedings. Denbighshire County Council. 100023408. 2011.