

Disgrifiad:

Mae'n well cychwyn y daith gylch hon ym Melin y Wig os ydych chi'n cyrraedd yn y car. Mae'n dilyn Afon Clwyd drwy ddyffryn coediog ag ochrau serth. Yna mae'n codi hyd at hen lwybr y porthmyn, drwy goetiroedd hynafol, sy'n gyfoeth o flodau gwyllt. Yma gellir gweld golygfeydd godidog ar draws y bryniau tuag at Eryri. Mae'r llwybr yn mynd i lawr yn raddol ar hyd lôn dawel gan ddod a chi'n ôl i bentref anghysbell Melin y Wig. Mae'r daith yn parhau ar hyd y lôn tuag at Fetws Gwerfil Goch, lle mae paneli cerfedig unigryw o'r canol oesoedd a chytref o ystumod yn yr Eglwys. (Gellir benthg yr allweddau i weld yr Eglwys - edrychwch ar yr hysbysfwrdd am fanylion cyswllt os gwelwch yn dda). Daw'r llwybr a chi'n ôl i Felin y Wig ar ochr arall y dyffryn, gan nadreddu drwy goetiroedd derw hardd a dolydd llawn blodau sy'n gartref i rywogaethau megis y clafrllys, gwybedogion brith, ier bach y glaw a'r giachod.

Pellter: 9.5 km, 6 ¾ milltir

Amser: 2.5 – 4 awr

Mynediad: Parcio yn y gilfach barcio i gorllewin o Felin y Wig, SH039486

Map: OS Explorer 264

Gwasanaeth Bws:

91, 95, Fflecsi 70 a Gwasanaeth 72 - Bws Brenig (Sylwch fod Bws Brenig yn cael cymorth grant a gall yr amserlen newid). Edrychwch ar www.traveline-cymru.info i gael y wybodaeth ddiweddaraf.

Gradd: Cymedrol gydag un ddringfa serth

Cyfleusterau:

Maerdy: Y Goat Inn (ffôn: 01490 460536)

Clawdd Newydd:

Siop Gmunedol.

Description:

This circular walk is best started at Melin y Wig if arriving by car. It follows the Afon Clwyd through a steep-sided, wooded valley, then rises up on an old drovers track, through ancient woodland rich in wild flowers, to reveal beautiful views across the hills towards Snowdonia. A steady descent down a quiet lane brings you back to the isolated village of Melin y Wig. The route continues along the lane to Betws Gwerfil Goch, where the church is home to some unique medieval carved panels and a large colony of bats. (Keys to see inside the church are available – please check the church noticeboard for contact details). The path returns to Melin y Wig on the other side of the valley and snakes through beautiful oak woodlands and flower rich meadows supporting species such as scabious, pied flycatcher, ringlet butterflies and snipe.

Distance: 9.5 km, 6 ¾ miles

Time: 2.5 – 4 hours

Access: Parking at layby to the west of Melin y Wig, SH039486

Map: OS Explorer 264

Bus Services: Services 91, 95, Flexi 70 and Service 72 – Brenig Bus (Please note that the Brenig Bus is grant funded and the timetable may be subject to change). Please check on www.traveline-cymru.info for up to date timetable information.

Grade: Moderate with one steep climb

Facilities:

Maerdy: The Goat Inn (tel: 01490 460536)

Clawdd Newydd:


Community Shop.

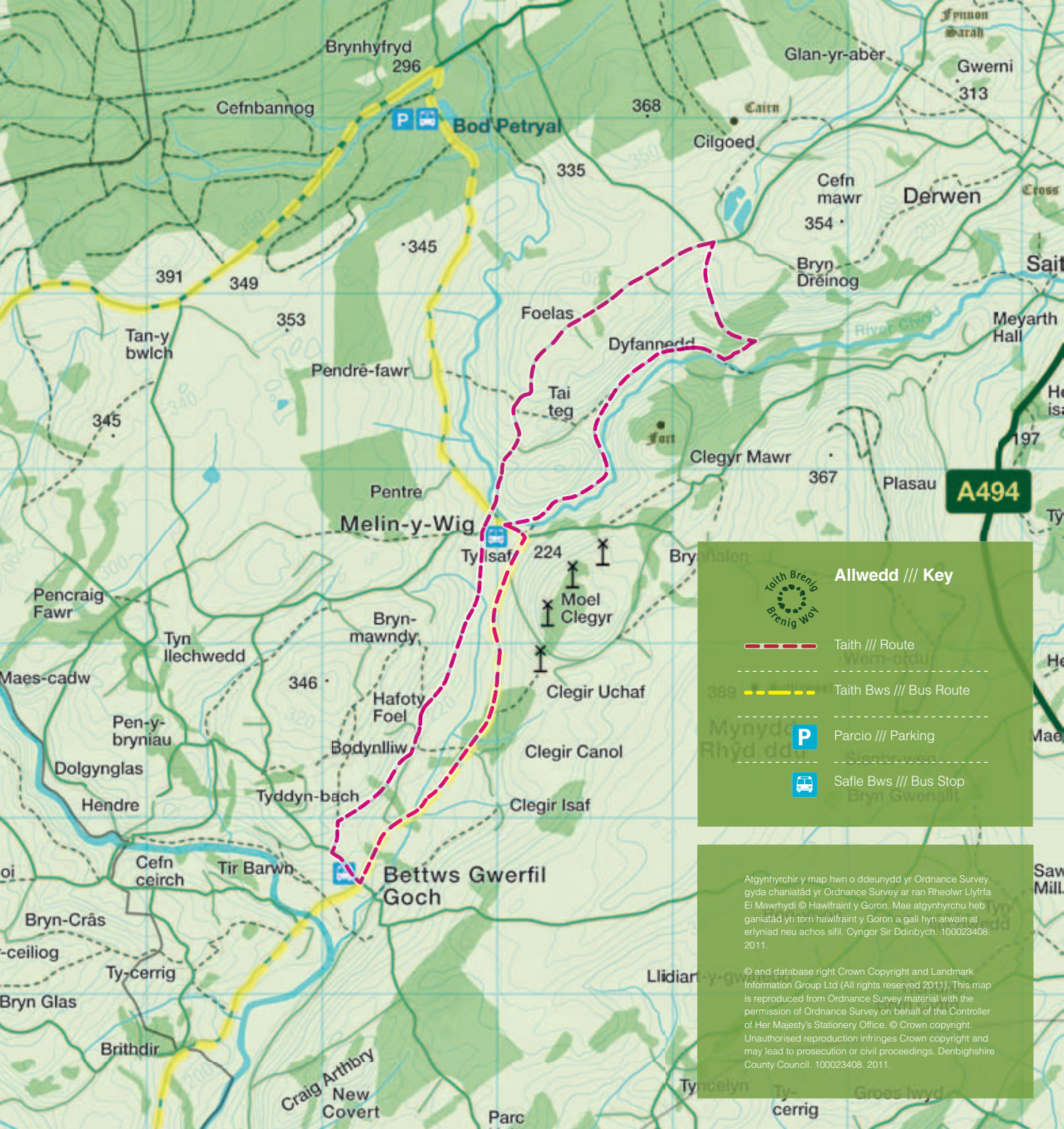
Melin y Wig

Taith Gylch // Circular Walk


www.taithbrenig.co.uk
www.brenigway.co.uk


4







Allwedd /// Key

 Taith /// Route

 Taith Bws /// Bus Route

 Parcïo /// Parking

 Safle Bws /// Bus Stop

Atgynhychir y map hwn o ddeunydd yr Ordnance Survey gyda chaniatâd yr Ordnance Survey ar ran Rheolwr Llyfrfa Ei Mawrhydi © Hawlfraint y Goron. Mae atgynhychu heb ganiatâd yn torri hawlfraint y Goron a gall hyn arwain at erlyniad neu achos sifil. Cyngor Sir Ddinbych. 100023408. 2011.

© and database right Crown Copyright and Landmark Information Group Ltd (All rights reserved 2011). This map is reproduced from Ordnance Survey material with the permission of Ordnance Survey on behalf of the Controller of Her Majesty's Stationery Office. © Crown copyright. Unauthorised reproduction infringes Crown copyright and may lead to prosecution or civil proceedings. Denbighshire County Council. 100023408. 2011.